

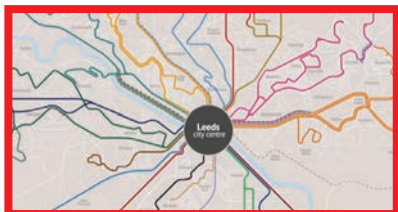
# Leeds Core Bus Network

## About our bus services in Leeds



# Contents

# Page



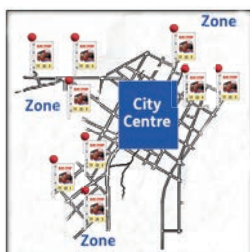
About the Leeds Core  
Bus network

**3**



Bus line colours

**6**



Changes to bus stops in  
Leeds City Centre

**10**



Our new bus stop signs

**14**



Things you need to find out  
when you plan your journey

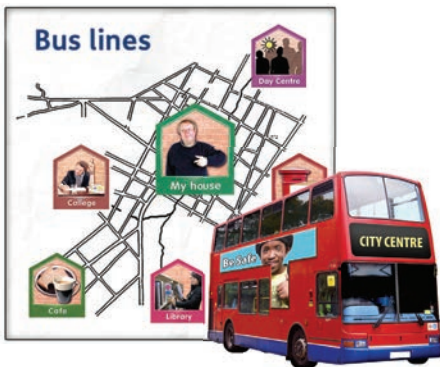
**15**



Getting help when planning  
your journey

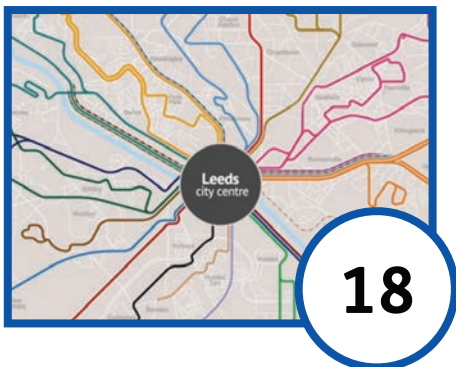
**16**

# About the Leeds Core Bus Network



We have lots of different bus lines that run in Leeds.

**Bus lines** are the roads where buses go from and where they go to.

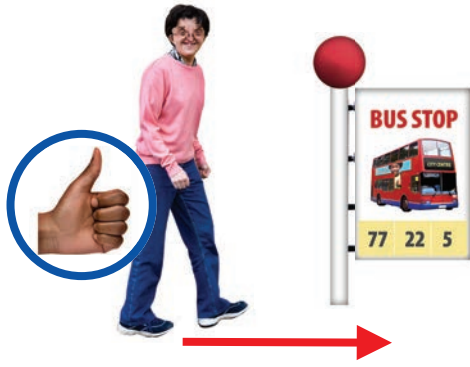


There are 18 main bus lines that people use. We call them our **core bus lines**.

Altogether we call the core bus lines the **Leeds Core Bus Network**.



The Leeds Core Bus Network will make it easier for people to get around Leeds by bus.



You will not have to walk far to get to a bus stop on the Leeds Core Bus Network.

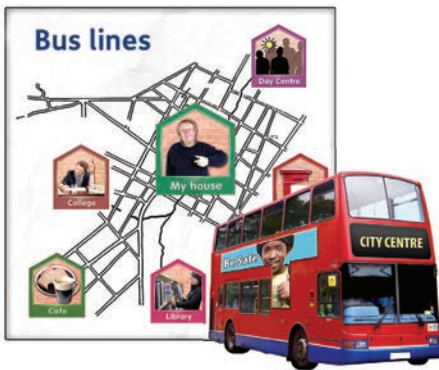


Buses will stop at every stop every 15 minutes or more.



This will make it easier for people to get to where they want to go.

As part of the Leeds Core Bus Network we have:



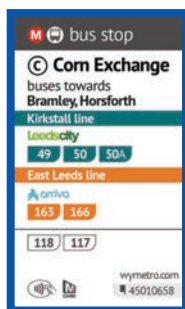
- given our core bus lines different names and colours. The name of the bus line is on the front screen of the bus



- changed bus stops in Leeds City Centre. We are changing:
  - where some of the bus stops are
  - what the bus stops are called



Old



New

- made new bus stop signs



We have a short video on our website. It tells you about the new Leeds Core Bus Network. Click this link:

**[www.wymetro.com/leedscorenetwork](http://www.wymetro.com/leedscorenetwork)**



## Bus line colours



Each bus line on the Leeds Core Bus Network has its own colour. This makes it easier to see which bus line is which.

For example:

### St James's line



- the St James's line is pink

### Headingley line



- the Headingley line is yellow

### White Rose line



- the White Rose line is purple



All of the core bus lines go into and out of Leeds City Centre.

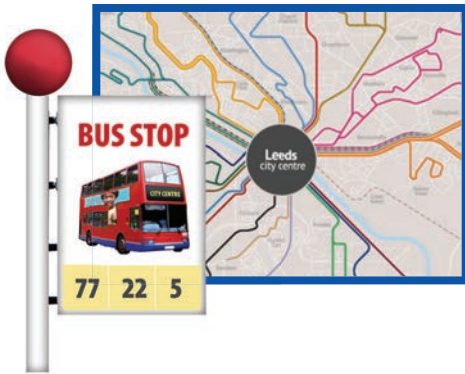


We have made a new map of all of the core bus lines in Leeds.

You can see the map on our website: [www.wymetro.com/buses/leeds-core-bus-network/network-maps/](http://www.wymetro.com/buses/leeds-core-bus-network/network-maps/)



The map also shows you what bus you need to catch.



There will be a map at most bus stops.

## New bus line maps



We have made a new map for each of the core bus lines. The maps show you where the buses stop on each of the different bus lines.



Look at the bus line maps on our website:

[www.wymetro.com/buses/leeds-core-bus-network/bus-lines-stops/](http://www.wymetro.com/buses/leeds-core-bus-network/bus-lines-stops/)

[Beeston line](#)

[Bradford line](#)

[Castleford line](#)

[Cleckheaton line](#)

[East Leeds line](#)

[Headingly line](#)

Click on the bus line you want to look at.



Some buses don't run often enough to be part of the Leeds Core Bus Network.



These bus services will still run as normal and will stop at the same stops.



# Bus numbers

Different buses might use the same line. These buses all have a different number.

We call these numbers the **bus service**.

Not every bus service will stop at every stop on the line. The core bus line maps show you where each bus stops.



# Changes to bus stops in Leeds City Centre

## Leeds City Centre zones

All of the core bus lines go to Leeds City Centre.



Not all buses stop at the main bus station.



There are lots of bus stops in the city centre. We have put these bus stops into groups. We call these groups **zones**.

Different buses stop in different zones.



We have made a map of the different zones. You can look at the map on our website:

[www.wymetro.com/buses/leeds-core-bus-network/network-maps/](http://www.wymetro.com/buses/leeds-core-bus-network/network-maps/)

The map shows:

The names of the bus lines and their colours

Which zone each bus stops in


Kirkstall line		
33   34	Guiseley then Otley	Bus Station F City Square B Headrow B D Wellington
49	Bramley	O P Civic E Cultural C Headrow G Victoria
50   50A	Horsforth	O P Civic E Cultural C Headrow G Victoria
FLYER	Leeds Bradford Airport	Bus Station N Trinity B Station B D Wellington
Meanwood line		
7	Primley Park	A City Square R Trinity I L Victoria
7A	Alwoodley	A City Square R Trinity I L Victoria
7S	Shadwell	A City Square R Trinity I L Victoria
51   52	Moor Allerton	A Corn Exchange F K Headrow D Merrion C E Southbank
Middleton line		
12	Middleton then White Rose Centre	F Corn Exchange A Southbank O Victoria
13   13A	Middleton	F Corn Exchange A Southbank O Victoria
74	Middleton	I Corn Exchange D Crown Point G Cultural E Southbank E Station

Which bus service stops on each line

The different bus stops in each zone

## Leeds City Centre bus stops

We are changing the bus stops in the new zones.



Some of the old bus stops will not be used any more. We have added some new bus stops too.

All of the bus stops in the city centre will get a new name. The new names will be made up of 2 things:





We have made a list of all of the bus stops and what zone they are in. The list tells you:

- the old bus stop name
- the new bus stop name
- the zone the bus stop is in
- which bus stops are not being used anymore



You can see the list on our website:  
[www.wymetro.com/buses/leeds-core-bus-network/bus-lines-stops/](http://www.wymetro.com/buses/leeds-core-bus-network/bus-lines-stops/)



Click on the link at the bottom of the page. It is called:

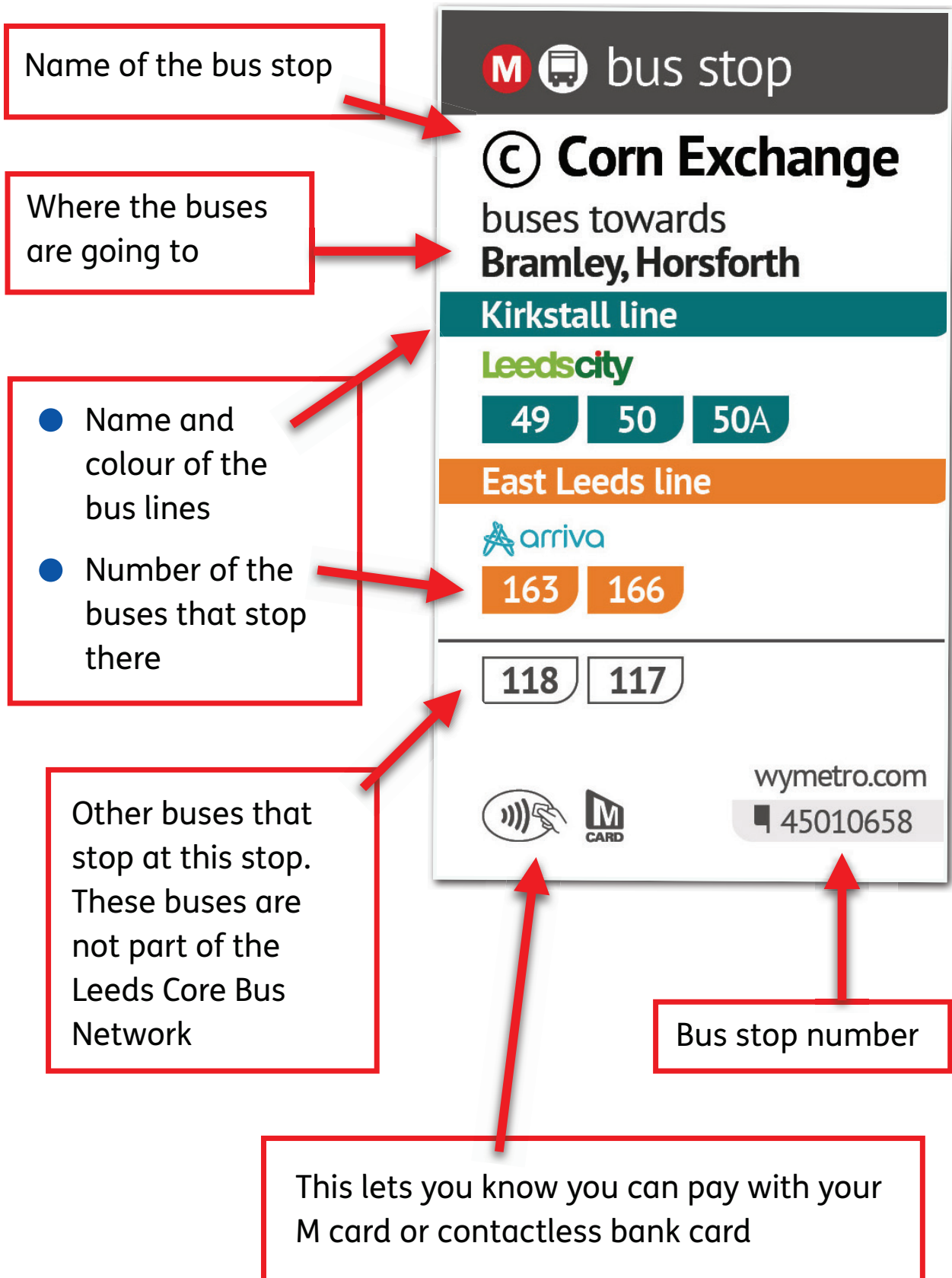
**List of the old stop names and the new stop names in Leeds City Centre**



# Our new bus stop signs



We are making the information on our bus stop signs better. This is what the signs look like:



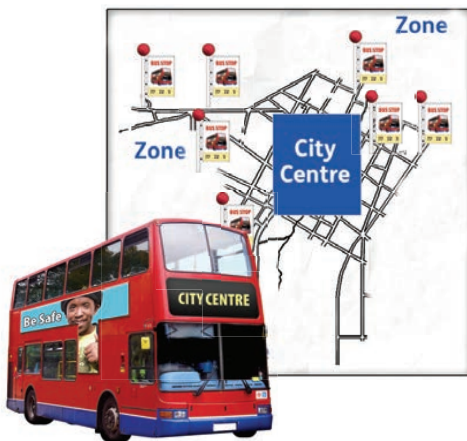
## Things you need to find out when you plan your journey:



- the number of the bus you need to catch



- if you need to change buses in Leeds City Centre



If you do need to change buses you need to check what zone your first bus stops in.



You might need to walk to another zone to catch the bus.

# Getting help when planning your journey

## In person

You can ask our staff for help at the main bus station.



The main bus station is in the Cultural zone.



## By phone

You can phone us for help planning your journey.



**Metro Line:**  
**0113 245 7676**

## Online



We have got lots of information about planning your journey on our website.

Website:

[www.wymetro.com](http://www.wymetro.com)



## Download an app

You can plan your journey using a free app on your phone. The app is called **Moovit**.



For more information about getting the bus in West Yorkshire, go to:

[www.wymetro.com/buses/](http://www.wymetro.com/buses/)