



METRO

**ROAD WORKS, CLOSURES
AND SPECIAL EVENTS IN
LEEDS DISTRICT**

From: 6th March 2025

To: 13th April 2025

Issued by **Metro**



West Yorkshire Combined Authority
Wellington House
40 – 50 Wellington Street
LEEDS
LS1 2DE
Tel. 0113 245 7676

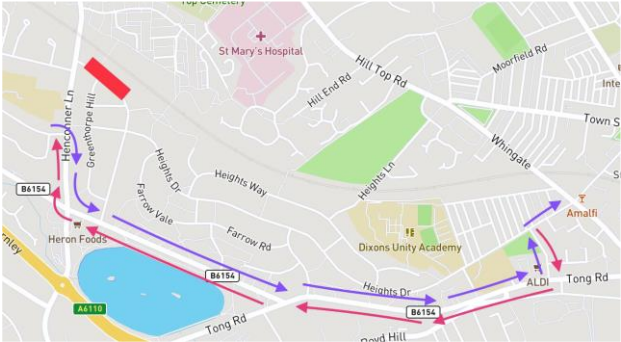
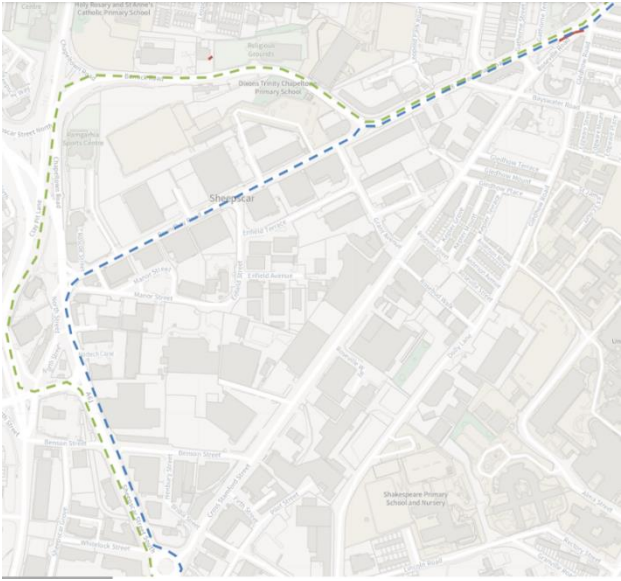
ROAD CLOSURES & SPECIAL EVENTS IN LEEDS DISTRICT

ISSUE DATE: 6th March 2025

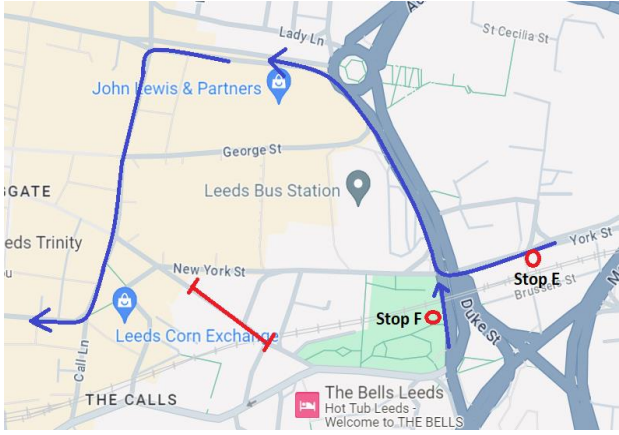
SECTION OF ROUTE	EVENT and DIVERSION	DATES OF WORK	BUS OPERATOR
Armley Gyratory Armley	<u>Roadworks</u> 4, 4F, 15, 16, 16A, 42, 72, 86, 508, X6 & X11 possible delays to services due to the ongoing work at Armley Gyratory.	Ongoing – Spring 2025	First 4 4F 15 16 16A 42 72 86 X6 X11
Stanningley Bypass & Ring Road Slip Bramley	<u>Roadworks</u> 4 4F Awaiting diversion information from the bus operator.	Sunday 16 th March 1900-2300	First 4 4F
Stanningley Bypass Bramley	<u>Bridge inspection works</u> X6 diverting via Bradford Road, Town Street and Stanningley Road. 508 & X11 Awaiting diversion information from the bus operator.	From 1900 Thursday 27 th March to 0600 Friday 28 th March	Frist 508 X6 X11
Chapel Street Carlton	<u>Roadworks</u> 444 diverting via Main Street and Stainton Lane.	Monday 7 th April to Wednesday 9 th April	Arriva 444

<p>Station Road Cross Gates</p>	<p><u>TRU Station Road Bridge upgrade works</u></p> <p><u>Southbound carriageway closure</u> Bus Stops 45010511 Cross Gates Centre B and 45010512 Cross Gates Station will be suspended for the duration of the works.</p> <p>9A towards White Rose Centre diverting via Austhorpe Road and Austhorpe Lane.</p> <p>9C From Seacroft Bus Station will divert via York Road, Barwick Road, A6120 Ring Road and Century Way to resume service at Selby Road.</p> <p>11 Towards Leeds service will start from bus stop 45010515 Cross Gates D on Austhorpe Lane. Bus stops 45014827 Cross Gates A and 45010511 Cross Gates B will not be served.</p> <p>11A, Towards Seacroft service will start from bus stop 45010507 on Cross Gates Road. Bus stops 45014827 Cross Gates A and 45010511 Cross Gates B will not be served.</p> <p>40 towards Seacroft services will start at 45032247 Corn Exchange H and will no longer serve 45010688 Trinity O and resume a normal route to Seacroft.</p> <p>40 towards Leeds service will run a normal route from Seacroft to bus stop 45010505 Cross Gates Centre C then divert via Cross Gates roundabout, Austhorpe Road, Austhorpe Lane, Skyliner Roundabout, Old Ring Road Halton to resume a normal route at bus stop 45010556 Cross Gates Station on Hollyshaw Lane.</p> <p>64 towards Aberford will start from bus stop 45010507 on Cross Gates Road. Bus stops 45010511 Cross Gates B and 45010556 Cross Gates Station will not be served.</p> <p>163 diverting via Green Lane, Hollyshaw Lane and Knightsway in both directions. Bus stops 45014827 Cross Gates A and 45010511 Cross Gates B will not be served.</p>	<p>Monday 31st March to Tuesday 25th November Southbound Carriageway Closure.</p> <p>Thursday 12th June to Monday 16th June Full Bridge Closure.</p> <p>Thursday 3rd July to Monday 7th July Full Bridge Closure.</p>	<p>Arriva 163</p> <p>Connexions 11</p> <p>First 9A, 11A, 40</p> <p>Square Peg 9C</p>
--	--	---	--

	<p><u>Full bridge closure</u> 9, 9A & 40 Awaiting diversion information from the bus operators.</p>		
<p>Barwick Road Garforth</p>	<p><u>Roadworks</u> 174 & 174A diverting via Wakefield Road, Selby Road, A6120, William Parkin Way, East Leeds Orbital Road and Leeds Road in both directions.</p>	<p>Monday 24th March to Friday 28th March</p> <p>0930-1500</p>	<p>Arriva 174, 174A</p>
<p>Selby Road Garforth</p>	<p><u>Roadworks</u> 9, 19, 19A diverting via Century Way and A6120 in both directions</p>  <p>163 & 165 Awaiting diversion information from bus operator</p>	<p>Saturday 8th March to Sunday 9th March</p> <p>2000-0600</p>	<p>Arriva 163, 165</p> <p>First 9, 19A</p>
<p>Spring Avenue Gildersome</p>	<p><u>Roadworks</u> 65 diverting via Church Street, Scott Green and Gildersome Lane.</p>  <p>205 service diverting via Church Street, Scott Green and Gildersome Lane.</p>	<p>Monday 3rd February to Friday 28th March</p>	<p>First 65</p>

<p>Greenthorpe Road Gamble Hill</p>	<p><u>Roadworks</u> 15 diverting via Gamble Hill Drive, Henconner Lane, Pudsey Road, Tong Road, Albany Street and Whingate Road in both directions.</p> 	<p>Thursday 13th February to Friday 28th February</p> <p>0900-1530 daily</p>	<p>First 15</p>
<p>Harehills Lane Harehills</p>	<p><u>Roadworks</u> 91 diverting via Harehills Avenue and Roundhay Road.</p>	<p>Wednesday 12th March 0800-1800</p>	<p>First 91</p>
<p>Roseville Road Harehills</p>	<p><u>Roadworks</u> X98 & X99 towards Leeds diverting via Roundhay Road and A61. Towards Wetherby diverting via Clay Pit Lane and Barrick Road.</p> 	<p>Monday 10th March 0800-1800</p>	<p>Harrogate Bus Company X98, X99</p>
<p>Headingley Stadium Headingley</p>	<p><u>Event at the stadium</u></p> <p><u>Leeds Rhinos Super League Rugby Match</u></p> <p>Due to an event taking place at Headingley Stadium possible delays to services in the Burley, Headingley, Hyde Park, Kirkstall & West Park.</p>	<p>Sunday 22nd March</p>	<p>First 19 19A 49 50 50A 56 91</p> <p>Flyer A1</p> <p>KBC 60</p>

<p>Bletchley Avenue Bletchley Road Low Hall Road Horsforth Vale</p>	<p><u>Roadworks</u> 9 services at 0838, 1553, 1658 & 1733 towards White Rose will not serve Horsforth Vale due to ongoing works on the Ring Road at Horsforth Roundabout.</p>	<p>Monday 4th November – ongoing</p>	<p>Squarepeg 9</p>
<p>Dewsbury Road at Apex Way Hunslet</p>	<p><u>Roadworks</u> 2, 3, 3A divert via Meadow Lane, Hunslet Road, Church Street Beza Street Tunstall Road to Dewsbury Road</p> <p>24 divert via Dewsbury Road, M621 to Junction 2, Elland Road, Cemetery Road and Beeston Road.</p> <p>200, 201, diverting via Great Wilson Street, Hunslet Road, A61 and Tunstall Road.</p> <p>202, 203 awaiting diversion information from bus operator.</p>	<p>Monday 17th March 0330-0630</p> <p>Tuesday 25th March 0030-0530</p>	<p>Arriva 200 201 202 203</p> <p>First 2 3 3A 24</p>
<p>Morris Lane Kirkstall</p>	<p><u>Emergency Roadworks</u> 50 & 50A diverting via Kirkstall Lane, Abbey Road & Abbey Walk in both directions.</p>	<p>Wednesday 9th October – ongoing</p>	<p>First 50 50A</p>
<p>Leeds City Centre</p>	<p><u>Palestine Solidarity March</u> March through City Centre under rolling road closures may cause disruption to services.</p> <p>Some services will be diverting during this March, please see details at the end of this document.</p> <p><u>These diversions are subject to change at short notice due to the nature of the event.</u></p>	<p>Saturday 8th March</p> <p>1230-1530 (Approx)</p>	<p>All City Centre services</p>
<p>Leeds City Centre</p>	<p><u>St Patrick's Day Parade</u> Parade through City Centre with road closed for the event.</p> <p>Services will be diverting during this event please see details at the end of this document.</p>	<p>Sunday 16th March 0930-1230</p>	<p>All City Centre services</p>

<p>Kirkgate & Harper Street Leeds City Centre</p>	<p><u>Emergency Closure</u> 4, 4F, 16 & 16A diverting via Duke Street, High Court, The Calls, Call Lane, Lower Briggate to resume a normal route at Boar Lane.</p> <p>5, 5A, 74, 64 & 163 diverting via St Peter's Street, Eastgate Roundabout, Eastgate to Vicar Lane to resume normal route.</p> 	<p>Monday 15th April until further notice</p>	<p>First 4 4F 5 5A 16 16A 19 19A 40 74</p> <p>Connexions 64</p> <p>Arriva 163</p>
<p>Inner Ring Road Leeds City Centre</p>	<p><u>Bridge Inspection works</u> 7 Awaiting diversion information from bus operator.</p>	<p>Thursday 13th March 1900-0600</p> <p>Monday 24th & Tuesday 25th March 2000-0500</p>	<p>HBC 7</p>

The Headrow
Leeds City
Centre

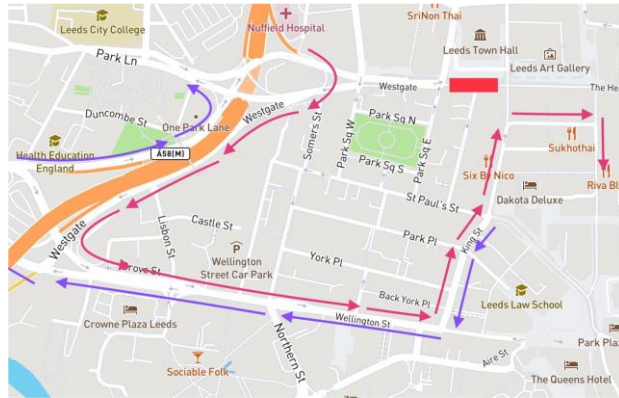
Resurfacing works

Full road closure

5 diverting via East Parade, Calverley Street & Portland Way.

19, 19A Towards Garforth a normal route to Westgate Point then via Westgate slip road, Wellington Street, King Street, East Parade, South Parade to resume a normal route at Park Row.

19, 19A Towards Burley Road a normal route to Infirmary Street, King Street, Wellington Street, West Street, West Street slip road to resume a normal route at Park Lane.



49, 50 & 50A Towards Seacroft a normal route to Westgate then via Oxford Place, Great George Street, Albion Street to resume a normal route at The Headrow.

49, 50 & 50A Towards Burley Road a normal route to The Headrow then diverting via Albion Street, Woodhouse Lane, Portland Way, Calverley Street, Portland Street, Great George Street, Park Street to resume a normal route at Westgate.



14 & 15 Towards Leeds diverting via Wellington Street, King Street and East Parade resuming a normal route at Park Row.

0700 Saturday
8th March to
2000 Sunday
9th March


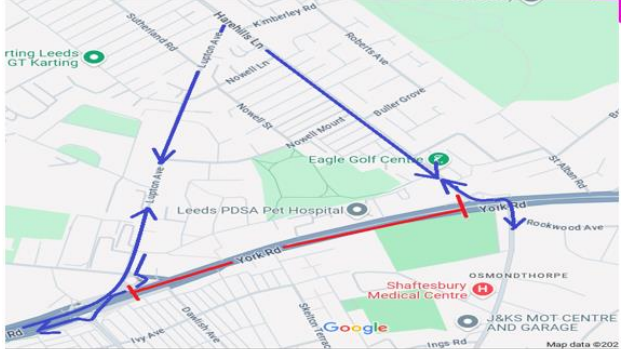
First 5 14 15
19 19A 49 50
50A 72 & X6

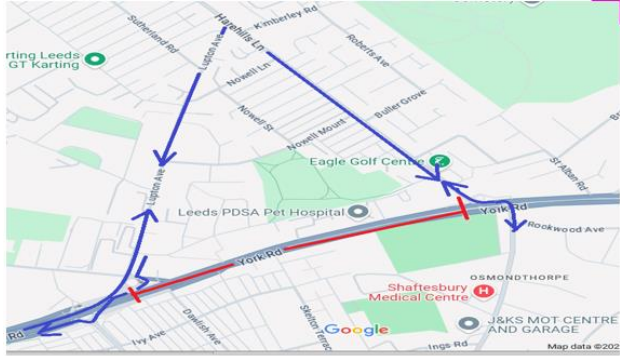


72 & X6 Towards Leeds diverting via Wellington Street, King Street and East parade resuming a normal route at The Headrow.
 72 & X6 Towards Bradford a normal route to The Headrow then diverting via Park Row, Infirmary Street, King Street, Wellington Street back to normal route.

The above works are weather dependent and are subject to change at short notice

<p>Westgate Slip Road Leeds City Centre</p>	<p><u>Footbridge works</u> 72 & X6 awaiting diversion information from bus operator.</p>	<p>Tuesday 22nd April to Friday 25th April. 2000-0600 Each night</p>	<p>First 72 X6</p>
<p>Church Lane Methley</p>	<p><u>Roadworks</u> 22 & 141 Awaiting diversion information from the bus operators.</p>	<p>Monday 31st March Times TBC</p>	<p>Arriva 141 Connexions 22</p>
<p>Church lane Micklefield</p>	<p><u>Temporary Traffic Lights</u> 164 services operated to and from Micklefield via Great North Road and Ridge Road.</p>	<p>Monday 10th March to Wednesday 12th March</p>	<p>Arriva 164</p>
<p>Horsforth Street Morley</p>	<p><u>Roadworks</u> 65 Awaiting diversion information from bus operator.</p>	<p>Monday 3rd March to Friday 7th March 0930-1530 Each day</p>	<p>First 65</p>
<p>Wide Lane (slip Road) Morley</p>	<p><u>Roadworks</u> 65, 200, 201 services will use the roundabout to turn left. Bus stop 45011329 will be suspended during these works.</p>	<p>Tuesday 22nd April to Friday 5th September</p>	<p>Arriva 200 201 First 65</p>

<p>Osmondthorpe Lane Osmondthorpe</p>	<p><u>Bridge Works</u> 5A, 91 towards Halton Moor diverting via York Road, Selby Road, Irwin Approach, Temple Newsam Road, Selby Road, and Halton Moor Avenue. 5A. 91 towards Pudsey/Leeds diverting via Halton Moor Avenue, Selby Road and York Road.</p> 	<p>Overnight closure every Saturday from 11th January to until further notice 2200-0600</p>	<p>First 5A 91</p>
<p>Fartown Pudsey</p>	<p><u>Emergency water works</u> 4F diverting via Carlise Road, Chapeltown Road and Church Lane. 205 diverting via Littlemoor Road and Robin Lane in both directions.</p>	<p>Monday 3rd March to Friday 7th March</p>	<p>First 4F TLC 205</p>
<p>York Road (A64) Eastbound only Shaftsbury</p>	<p><u>Resurfacing Works</u> 5, 5A, 7, 19, 19A, 40, 56, 163, 164,165 & 843 diverting via Lupton Avenue and Harehills Lane.</p>  <p><u>The above works are weather dependent and are subject to change at short notice</u></p>	<p>Monday 10th March to Wednesday 19th March 2000-0600 Each night</p>	<p>First 5 5A 19 19A 40 56 HBC 7 Arriva 163 164 165 Coastliner 843</p>

<p>York Road (A64) Westbound only Shaftesbury</p>	<p><u>Resurfacing Works</u> 5, 5A, 7, 19, 19A, 40, 56, 163, 164, 165 & 843 diverting via Harehills Lane and Lupton Avenue.</p>  <p><u>The above works are weather dependent and are subject to change at short notice</u></p>	<p>Thursday 13th March to Tuesday 1st April 2000-0600 Each night</p>	<p>First 5, 19 19A, 40, 56 HBC 7 Arriva 163 164 165 Coastliner 843</p>
<p>Swinnow Lane Slip Road Swinnow</p>	<p><u>Roadworks</u> 91 Towards Bramley diverting via Stanningley Road & Fairfield Avenue. 91 Towards Pudsey a normal route.</p>	<p>Monday 10th March & Tuesday 11th March 0930-1530</p>	<p>First 91</p>
<p>Oldfield Lane Upper Wortley</p>	<p><u>Railway Bridge Inspection</u> 42 diverting via Tong Road, Cross Lane and Upper Wortley Road to Five Lane Ends roundabout.</p>	<p>From 2200 Wednesday 12th March to 0600 Thursday 13th March</p>	<p>First 42</p>

ROAD WORKS IN LEEDS DISTRICT			
ISSUE DATE: 6 th March 2025			
SECTION OF ROUTE	NATURE AND EFFECT OF WORK	DATES OF WORK	BUS OPERATOR
<p>Burmantofts Street Beckett Street Burmantofts</p>	<p><u>Temporary Lights & Lane Closures</u> 4, 4F, 16, 16A, 49, 50 & 50A services possible delay due to temporary traffic lights and lane closures on Burmantofts Street & Beckett Street.</p>	<p>Monday 3rd March to Tuesday 11th March (Mon-Fri only) 1900-0600 Each night</p>	<p>First 4 4F 16 16A 49 50 50A</p>
<p>Foundry Lane Killingbeck</p>	<p><u>Temporary Lights</u> Possible delay to service 11 due to temporary traffic lights on Foundry Lane.</p>	<p>TBC</p>	<p>First 11</p>

Boar Lane Mill Hill Leeds City Centre	<u>Roadworks</u> Due to the works on Mill Hill the bus stop 45032123 Station D will be suspended services X98 & X99 using bus stop 45012654 Trinity Q.	Monday 17 th March for approximately 11 weeks	HBC X98 X99
Whitehall Road Leeds City Centre	<u>Cycle Highway Works</u> Due to ongoing works at Whitehall Road. The following stops are suspended: <ul style="list-style-type: none"> • 450 13217 Spence Lane • 450 13215 Springwell Street • 450 13216 Springwell Street • 450 13214 Globe Road 	Tuesday 18 th February to Monday 19 th May	First 55 55C 65 74 75 Arriva 229 254 255
Pool Bank New Road Pool Bank	<u>Temporary Traffic Lights</u> 25, 940, A2 & A3 services possible delay due to temporary traffic lights on Pool Bank New Road.	Monday 10 th February to Wednesday 12 th March	First 25 Connexions 940 Flyer A2 A3
North Street Sheepscar	<u>Roadworks</u> 2, 12 awaiting diversion information from bus operator.	Wednesday 5 th March to Saturday 15 th March 2359-0430	First 2 12

Leeds - Palestine Solidarity March

Some Services in Leeds City Centre will be diverting during the parade.

Saturday 8th March 1330 –1430 approx.

Below a list of services affected and where to catch your bus during this event. Once roads have been re-opened & clear buses will use their normal stops on route.

2, 3 & 3A Towards Sheepscar

A normal route to Great Wilson Street then via Crown Point Road, Duke Street, Eastgate Roundabout and Eastgate (using event stop Victoria E) then via Regent Street, Skinner Lane and North Street to normal route.

Missed stops: Southbank D, Corn Exchange C, Victoria K, 45010300 Lovell Park.

Catch from: Southbank E & Victoria E (event stop).

2, 3, 3A, Towards Dewsbury Road

A normal route to North Street, then via New York Road (using event stop) Regent Street, Eastgate Roundabout, St Peters Street, Duke Street, Black Bull Street and Hunslet Lane to Meadow Lane to resume a normal route.

Missed stops: Corn Exchange E, Southbank B.

Catch from: event stops New York Road & Victoria F

4, 4F, 16, 16A Towards Seacroft

A normal route to Wellington Street then via King Street, East Parade, Calverley Street, Portland Way, Woodhouse Lane, Merrion Street and New Briggate to Vicar Lane then via Eastgate, Eastgate Roundabout, St Peters Street, Duke Street and Marsh Lane to resume a normal route at Burmantofts Street.

Missed stops: City Square A, Trinity R, Corn Exchange G, Cultural B, D.

Catch from: Wellington I, Victoria D.

4, 4F, 16, 16A Towards Pudsey

A normal route to York Street, then via St Peters Street, Eastgate Roundabout and Eastgate (using the event stop Victoria E) then via Regent Street, Sheepscar Street South, Clay Pit Lane and A58 Inner Ring Road to resume a normal route at Armley Gyrotory.

Missed stops: Cultural H, Trinity M, City Square D, Wellington C. Wellington Bridge.
Catch from: Cultural E, Victoria E (event stop).

5 Towards Leeds

Remaining on York Road (A64) exiting at the Regent Street junction to terminate at Eastgate event stop Victoria F (outside Leeds City College).

Missed stops 45011988 Woodpecker Junction, Cultural E, G, Corn Exchange J, Trinity N, Station B, Civic S & O, 45026529 Leeds City College, 45026530

Woodhouse Square, 45026532 Worsley Building, 45026533 LGI A&E, Civic H, Merrion C, Headrow N.

Service terminates at event stop Victoria F (not serving City Square & LGI)

5 Towards Halton Moor

Starting from Eastgate event stop Victoria F (outside Leeds City College) then via Eastgate Roundabout, St Peters Street, Duke Street and Marsh Lane to resume a normal route at York Road.

Missed stops: City Square I, Corn Exchange H, Cultural B, D.

Starts from: Victoria F (event stop).

7 (HBC) Towards Leeds

A normal route to Leeds Bus Station.

7 (HBC) Towards Harrogate

Starting from Leeds Bus Station then via St Peters Street, Duke Street, Marsh Lane to resume a normal route on York Road.

Missed stops: Victoria L

Catch from: Leeds Bus Station

7, 7A, 7S Towards Leeds

A normal route to North Street then via New York Road, Regent Steet, Eastgate terminating at the event stop Victoria F

Missed stops: Victoria M, Corn Exchange D, Trinity O, Station C.

7, 7A, 7S Towards Scott Hall Road

Starting from event stop Victoria E at Eastgate roundabout then via Regent Street, Skinner Lane and North Street to resume a normal route.

Missed stops: Station C, Trinity R, Victoria I, L, 45010300 Lovell Park.

Catch from: Victoria M or Victoria E (event stop).

12, 13, 13A Towards Sheepscar

A normal route to Hunslet Lane then via Crown Point Road, Duke Street, Eastgate Roundabout and Eastgate (using event stop Victoria E) then via Regent Street, Skinner Lane and North Street to normal route.

Missed stops: Crown Point F, Southbank D, Corn Exchange B, Victoria J, 45010300 Lovell Park.

Catch from: Victoria E (event stop).

12, 13, 13A Towards Middleton

A normal route to North Street, then via New York Road (using event stop) Regent Street, Eastgate Roundabout, St Peters Street, Duke Street, Black Bull Street and Hunslet Lane to Meadow Lane to resume a normal route.

Missed stops: Corn Exchange F, Southbank B.

Catch from: Event stops New York Road & Victoria F, Crown Point D

14 Towards Leeds

A normal route to Kirkstall Road then via Wellington Street and King Street terminating at bus stop Wellington J.

Missed stops: Civic N & M, City Square F

14 Towards Pudsey

Starting from King Street (Wellington J), then via Park Place and Queen Street to resume a normal route at Wellington Street.

Missed stops: City Square F, Wellington Q & C.

Catch from: Wellington J.

15 Towards Leeds

A normal route to Wellington Street, terminating at King Street (Wellington J)

Missed stops: Civic M.

15 Towards Old Farnley

Starting from King Street (Wellington J), then via Park Place and Queen Street to resume a normal route at Wellington Street.

Missed stops: City Square F.

Catch from: Wellington J.

19 19A Towards Garforth

A normal route to Westgate then via Oxford Place, Great George Street, Calverley Street, Portland Way, Woodhouse Lane, Merrion Street and North Street to Vicar Lane then via Eastgate (using stop Victoria B), Eastgate Roundabout, St Peters Street, Duke Street and Marsh Lane to resume a normal route at York Road (A64).

Missed stops: Civic N & M, City Square I, Corn Exchange H, Cultural A, D.

Catch from: Civic N, Victoria B.

19 19A Towards Ireland Wood/Tinshill

A normal route to York Street then via St Peters Street, Eastgate Roundabout and Eastgate (using event stop Victoria E) then via Regent Street, Sheepscar Street South, Clay Pit Lane and A58 Inner Ring Road. exiting at Westgate to resume a normal route at Park Lane.

Missed stops: Cultural H, Corn Exchange I, Station B, Civic O.

Catch from: Cultural E, Victoria E (event stop) or Park Lane College.

23, 25, 27, 28, X84 Towards Headingley

From Leeds Bus Station via Eastgate Roundabout to Regent Street, Sheepscar Street South and Clay Pit Lane to Leeds Arena resuming a normal route at Woodhouse Lane.

Missed stops: Headrow E, L, Merrion B.

Catch from: Leeds Bus Station.

23, 25, 27, 28, X84 Towards Leeds

A normal route to Woodhouse Lane then via Merrion Street, New Briggate, New York Road, Regent Street, and Eastgate Roundabout to Leeds Bus Station

Missed stops: Headrow M, H.

24 Towards Beeston

A normal route to Woodhouse Lane then via Merrion Street and New Briggate to Vicar Lane (using stop Victoria O), then via Eastgate, St Peters Street, Duke Street, Black Bull Street, Hunslet Road and Meadow Lane.

Missed stops: Headrow M, City Square G, Station E, Southbank F.

Catch from: Merrion C, Victoria O.

24 Towards Headingley

A normal route to Victoria Road, then via Great Wilson Street (using Stop Southbank E) Crown Point Road, Duke Street, St Peters Street, Eastgate Roundabout and Eastgate (using event stop Victoria E) then via Skinner Lane, North Street, Sheepscar Street South and Clay Pit Lane to Woodhouse Lane.

Missed stops: Southbank G, City Square E, Headrow L, Merrion B.
Catch from: Southbank E and Victoria E (event stop).

33 34 Towards Leeds

A normal route to Kirkstall Road then via then A58 Inner Ring Road, exiting slip road Marsh Lane, York Street to Leeds Bus Station.

Missed stops: Wellington F, H, J, Civic L, Headrow I, Victoria A.

33 34 Towards Otley

From Leeds Bus Station via St Peters Street, Duke Street, Marsh Lane and A58 Inner Ring Road, exiting at Kirkstall Road to resume a normal route.

Missed stops Headrow B, City Square F, Wellington Q, D.

Catch from: Leeds Bus Station.

36 Towards Leeds

A normal route to Leeds Bus Station.

36 Towards Harrogate

Starting from Leeds Bus Station then diverting via Eastgate roundabout Regent Street, Byron Street to resume a normal route at North Street.

Missed stops: Victoria K

Catch from: Leeds Bus Station

38 39 Towards Leeds

A normal route to Wade Lane then via Merrion Street, New York Road, Regent Street and Eastgate terminating at event stop Victoria F.

Missed stops: Victoria M, D

38 39 Towards Moor Allerton

Starting from events stop Victoria E then via Regent Street, Skinner Lane, North Street, Meanwood Road, Oatland Road and Servia Hill to resume a normal route.

No stops served between Leeds City Centre & Servia Hill (45011133 - Servia Gardens)

Missed stops: Victoria D, Headrow F & K, Merrion D, 45011151 - Grafton Street, 45011154 - Lovell Park Hill, 45011134 - Carlton Hill

Catch from: Victoria E & 45011133 - Servia Gardens.

40 Towards Leeds

Remaining on York Road (A64) and exiting at the Regent Street junction to Terminate at Eastgate event Stop Victoria F (outside Leeds City College).

Missed stops: 45011988 Woodpecker Junction, Cultural E, G, Corn Exchange J, Trinity O.

Service terminates at event stop Victoria F.

40 Towards Seacroft

Starting from Eastgate event stop Victoria F then via Eastgate Roundabout, St Peters Street, Duke Street and Marsh Lane to resume a normal route at York Road.

Missed Stops: Trinity O, Corn Exchange H, Cultural A, D.

Catch from: Victoria F (event stop).

42 Towards Oakwood

A normal route to King Street then via East Parade, Calverley Street, Portland Way, Woodhouse Lane, Merrion Street and Briggate to Vicar Lane and Eastgate to resume a normal route.

Missed stops: Civic K, Headrow G.

Catch from: Victoria C.

42 Towards Old Farnley

A normal route to Vicar Lane then via Eastgate, Eastgate Roundabout, Eastgate (using event stop Victoria E) Regent St, Sheepscar Street South, Clay Pit Lane and A58 Inner Ring Road to resume a normal route at Armley Gyratory.

Missed stops: Headrow D, A, Wellington D, C, Q, 45010979 Wellington Bridge,
Catch from: Victoria E (event stop).

47 Towards Leeds

A normal route to Duke Street then via Kirkgate and High Court to terminate at temporary bus stop on High Court.

Missed Stops: Corn Exchange F.

47 Towards White Rose Centre

Starting service from High Court temporary bus stop then via The Calls to resume normal route at Bridge End.

Missed Stops: Corn Exchange F

Catch from: High Court temporary bus stop, Southbank B.

49, 50, 50A Towards Harehills

A normal route to Westgate then via Oxford Place, Great George Street, Calverley Street, Portland Way, Woodhouse Lane, Merrion Street and New Briggate to Vicar Lane, Eastgate (using stop Victoria B), Eastgate Roundabout, St Peters Street, Duke Street and Marsh Lane to resume a normal route at Burmantofts Street.

Missed stops: Headrow J & G, Cultural C & D.

Catch from: Civic N, Victoria B.

49, 50, 50A Towards Burley Road

A normal route to York Street then via St Peters Street, Eastgate Roundabout and Eastgate (using event stop Victoria E) then via Regent Street, Sheepscar Street South, Clay Pit Lane and A58 Inner Ring Road. exiting at Westgate to resume a normal route at Park Lane.

Missed stops: Victoria G, Headrow C, Civic P & O.

Catch from: Cultural E, Victoria E (event stop) or Park Lane college.

51, 52 Towards Leeds

A normal route to Great Wilson Street (Asda House) then via Great Wilson Street to Crown Point Road, Duke Street, St Peters Street and Eastgate Roundabout terminating at Eastgate event stop Victoria E.

Missed stops: Southbank C, Corn Exchange A & Victoria D

51, 52 Towards Morley

Starting from Eastgate event stop Victoria F then via Eastgate Roundabout, St Peters Street, Duke Street, Crown Point Road, Black Bull Street, Hunslet Lane and Great Wilson Street to resume normal route at Meadow Lane

Missed stops: Victoria D, Corn Exchange D, Southbank A.

Catch from: Victoria F (event stop).

55 65 Towards Leeds

A normal route to King Street, terminating at King Street (Wellington J)

Missed stops: Civic L, City Square G.

Service terminates at Wellington J

55 65 Towards Holbeck Moor

Starting from King Street (Wellington J), then via Park Place, Queen Street and Northern Street to resume a normal route at Whitehall Road

Missed stops: City Square G, Wellington M.

Catch from: Wellington J.

56 Towards Moor Grange

A normal route to York Street then via St Peters Street, Eastgate Roundabout and Eastgate (using event stop Victoria E) then via Regent Street, Sheepscar Street South and Clay Pit Lane, to Leeds Arena resuming a normal route at Woodhouse Lane.

Missed stops: Victoria H, Headrow K, Merrion B,

Catch from: Victoria E (event stop).

56 Towards Whinmoor

A normal route to Woodhouse Lane then via Merrion Street, New Briggate to Vicar Lane, Eastgate (using stop Victoria B), Eastgate Roundabout, St Peters Street, Duke Street and Marsh Lane to resume normal route at York Road.

Missed stops: Headrow N, Victoria P, Cultural B, D.

Catch from: Victoria B.

72 X6 Towards Leeds

A normal route to Armley Gyratory then via Inner Ring Road exiting at New York Road then via regent Street, Eastgate Roundabout to Leeds Bus Station.

Missed stops: Civic N, Headrow R & I

72 X6 Towards Bradford

Starting from Leeds Bus Station via St Peters Street, Duke Street, Marsh Lane and Inner Ring Road to Armley Gyratory and resuming a normal route.

Missed Stop: Headrow D, Civic Q & O (72 only), Wellington Bridge (72 only)

Catch from: Leeds Bus Station

75 Towards Leeds

A normal route to Crown Point Road then via Kirkgate, High Court, The Calls and Swinegate to terminate at Swinegate stop Trinity S (Bibi's Restaurant).

Missed stops: Cultural G, Corn Exchange I.

Service terminates at (Bibi's Restaurant) Swinegate Stop Trinity S.

74 Towards Middleton

Starting from Swinegate stop Trinity S then via Bishopgate Street and Neville Street to resume a normal route.

Missed stops: Cultural G, Corn Exchange I

Catch from: Trinity S, Station E & Southbank E

74 Towards Leeds

A normal route to King Street, terminating at King Street (Wellington J)

Missed stops: Civic L, City Square G.

Service terminates at Wellington J.

75 Towards Holbeck

Starting from King Street (Wellington J), then via Park Place, Queen Street and Northern Street to resume a normal route at Whitehall Road

Missed stops: City Square G, Wellington M.

Catch from: Wellington J.

163 Towards Leeds

A normal route to York Street then via Duke Street, Kirkgate and Cross York Street to terminate on York Street Cultural C.

163 Towards Castleford

Starting from York Street Cultural C to resume a normal route.

Missed stops: Station A, Civic M, City Square I, Corn exchange H, Cultural A

Catch from: Cultural C & D

164 165 Towards Leeds

A normal route to Leeds City Centre terminating at Leeds Bus Station.

164 165 Towards Kippax

Starting from Leeds Bus Station then via St Peters Street, Duke Street, Marsh Lane to resume a normal route on York Road.

Missed stops: Victoria G, Corn Exchange D, Cultural A

Catch from: Leeds Bus Station

168 Towards Leeds

A normal route to Crown Point Road then Kirkgate and Cross York Street to terminate on York Street Cultural C.

168 Towards Castleford

Starting from York Street Cultural C to resume a normal route.

Missed stops: Corn Exchange D

Catch from: Cultural C

200, 201, 202, 203 Towards Leeds **1230-1500**

A normal route to Victoria Road then via Great Wilson Street, Crown Point Road, Duke Street and St Peters Street to Leeds Bus Station

Missed Stops: Southbank G, Station D, Trinity R, Victoria I.

200, 201, 202, 203 Towards White Rose Centre.

Starting from Leeds Bus Station via St Peters Street, Duke Street, Crown Point Road, Black Bull Street, Hunslet Lane, Great Wilson Street and Meadow Lane to resume a normal route.

Missed stops: Victoria Q, Trinity N, Station F.

Catch from: Leeds Bus Station.

229, 254, 255 Towards Leeds **1230-1500**

A Normal route to Big Yellow Roundabout then via Holbeck Lane, Nineveh Road, Meadow Lane, Great Wilson Street, Crown Point Road, Duke Street and St Peters Street to Leeds Bus Station.

Missed Stops: 45013217 Spence Lane, 45013215 Springwell Street, 45013214 Globe Road, Wellington P & O, City Square B, Station D, Trinity R, Victoria I.

229, 254, 255 Towards Big Yellow Roundabout

Starting from the Bus Station then via St Peters Street. Duke Street, Crown Point Road, Black Bull Street, Hunslet Lane, Great Wilson Street, Meadow Lane, Nineveh Road and Holbeck Lane to resume a normal route at the Big Yellow Roundabout.

Missed stops: Victoria Q, Trinity N, City Square C, Wellington M, N, 45013264 Globe Road, 45013216 Springwell Street, 45013218 Spence Lane.

Catch from: Leeds Bus Station.

508 Towards Leeds

A normal route to Canal Road then via Inner Ring Road exiting at New York Road then via regent Street, Eastgate Roundabout to Leeds Bus Station.

508 Towards Halifax:

Starting from Leeds Bus Station via St Peters Street, Duke Street, Marsh Lane and Inner Ring Road to Armley Gyratory and resuming a normal route.

Missed Stops: Headrow B, City Square F & Wellington Q & E.

Catch from: Bus Station

X11 Towards Leeds

A normal route Wellington Street then terminating at King Street. Wellington J.

Missed Stop: Civic L

X11 Towards Bradford

Starting from King Street (Wellington J), then via Park Place and Queen Street to resume a normal route at Wellington Street.

Missed Stop: Civic L, City Square D & Wellington C

Catch from: Wellington J & Wellington Bridge.

X98 & X99 Towards Leeds

A normal route to Vicar Lane to terminate at Eastgate.

Missed stops: Headrow A.

X98 & X99 Towards Wetherby

Starting from Eastgate stop Victoria A resuming a normal route.

Missed stops: Station A.

Catch from: Victoria A.

PR3 Towards Leeds

A normal route to Leeds Bridge then via Swinegate terminating at (Bibi's Restaurant) Trinity S.

Missed Stops: Trinity K.

PR3 Towards Stourton

Starting from Swinegate Trinity S to resume a normal route at Bishopgate.

Missed stops: Trinity K

Catch from: Trinity S & Station E.

Customer Notice



wymetro.com

STOP SUSPENDED

St Patrick's Day Parade, Sunday 16 March 0930 –1330 approx.

This stop will be **suspended** during the parade. Once roads have been **re-opened** buses will stop here again. Below are **alternative stops** that buses will go from.

Services	Catch bus from:
2 3 3A towards Sheepscar	Southbank E, Event Stop Victoria E
2 3 3A towards Dewsbury Road	Victoria N
4 4F 16 16A towards Pudsey	Cultural E, Event Stop Victoria E
4 4F 16 16A towards Seacroft	Wellington I, Victoria D
5A towards Halton Moor	Event Stop Victoria F
7 (HBC) 23 25 27 28 33 34 36 60 200 201 202 203 229 254 255 508 X84	Leeds City Bus Station
7 7A 7S towards Scott Hall Road	Victoria M, Event Stop Victoria E
12 13 13A towards Sheepscar	Event Stop Victoria E
12 13 13A towards Middleton	Victoria O or Crown Point D
14 towards Pudsey	Wellington J
15 towards Old Farnley	Wellington J
19 19A towards Garforth	Civic N, Victoria B
19 19A towards Cardigan Road	Cultural E, Event Stop Victoria E, Park Ln
24 towards Headingley	Southbank E or Event Stop Victoria E
24 towards Beeston	Merrion C, Victoria O
38 39 towards Moor Allerton	Event Stop Victoria E
40 towards Seacroft	Event Stop Victoria F
42 towards Old Farnley	Event Stop Victoria E
42 towards Oakwood	Victoria C
49 50 50A towards Burley Road	Cultural E, Event Stop Victoria E, Park Ln
49 50 50A towards Harehills	Civic N, Victoria B
51 52 towards Morley	Event Stop Victoria F
55C 75 towards Holbeck	Wellington J
56 towards Moor Grange	Event Stop Victoria E
56 towards Whinmoor	Victoria B
72 X6 towards Bradford	Leeds City Bus Station
74 towards Middleton	Swinigate Trinity S, Station E, Southbank E
163 & 168 towards Castleford	Cultural C
A1 towards Leeds Bradford Airport	Leeds City Bus Station
X99 towards Wetherby	Victoria A

Please visit wymetro.com or call Metroline on **0113 245 7676** for further details



St Patrick's Day Parade Leeds

Some stops in Leeds City Centre will be suspended during the parade.

Sunday 16 March 0930 –1330 approx.

Below a list of services affected and where to catch your bus during the event. Once roads have been re-opened buses will use their normal stops on route.

2, 3 & 3A Towards Sheepscar

A normal route to Great Wilson Street then via Crown Point Road, Duke Street, Eastgate Roundabout and Eastgate (using event stop Victoria E) then via Regent Street, Skinner Lane and North Street to normal route.

Missed stops: Southbank D, Corn Exchange C, Victoria K, 45010300 Lovell Park.

Catch from: Southbank E & Victoria E (event stop).

2, 3, 3A, Towards Dewsbury Road

A normal route to Vicar Lane then via Eastgate, St Peters Street, Duke Street, Black Bull Street and Hunslet Lane to Meadow Lane to resume a normal route.

Missed stops: Corn Exchange E, Southbank B.

Catch from: Victoria N

4, 4F, 16, 16A Towards Seacroft

A normal route to Wellington Street then via King Street, East Parade, Calverley Street, Portland Way, Woodhouse Lane, Merrion Street and New Briggate to Vicar Lane then via Eastgate, Eastgate Roundabout, St Peters Street, Duke Street and Marsh Lane to resume a normal route at Burmantofts Street.

Missed stops: City Square A, Trinity R, Corn Exchange G, Cultural B, D.

Catch from: Wellington I, Victoria D.

4, 4F, 16, 16A Towards Pudsey

A normal route to York Street, then via St Peters Street, Eastgate Roundabout and Eastgate (using the event stop Victoria E) then via Regent Street, Sheepscar Street South, Clay Pit Lane and A58 Inner Ring Road to resume a normal route at Armley Gyratory.

Missed stops: Cultural H, Trinity M, City Square D, Wellington C. Wellington Bridge.

Catch from: Cultural E, Victoria E (event stop).

5A Towards Leeds

Remaining on York Road (A64) exiting at the Regent Street junction to terminate at Eastgate event stop Victoria F (outside Leeds City College).

Missed stops 45011988 Woodpecker Junction, Cultural E, G, Corn Exchange J, Trinity N, Station B, Civic G, H, Merrion C, Headrow N.

Service terminates at event stop Victoria F (not serving LGI)

5A Towards Halton Moor

Starting from Eastgate event stop Victoria F (outside Leeds City College) then via Eastgate Roundabout, St Peters Street, Duke Street and Marsh Lane to resume a normal route at York Road.

Missed stops: City Square I, Corn Exchange H, Cultural B, D.

Starts from: Victoria F (event stop).

7 (HBC) Towards Leeds

A normal route to Leeds terminating at Leeds Bus Station.

7 (HBC) Towards Harrogate

Starting from Leeds Bus Station then via St Peters Street and Marsh Lane to York Road to resume normal route.

Missed stops: Victoria L

Catch from: Leeds Bus Station.

7, 7A, 7S Towards Leeds

A normal route to Leeds terminating at Vicar Lane Victoria M

Missed stops: Corn Exchange D, Trinity O, Station C.

Service terminates at Victoria M.

7, 7A, 7S Towards Scott Hall Road

Starting from Victoria M on Vicar Lane, then via Eastgate, Eastgate Roundabout (using event stop Victoria E on Eastgate Outside Job Centre), Regent Street, Skinner Lane and North Street to resume a normal route.

Missed stops: Station C, Trinity R, Victoria I, L.

Catch from: Victoria M or Victoria E (event stop).

12, 13, 13A Towards Sheepscar

A normal route to Hunslet Lane then via Crown Point Road, Duke Street, Eastgate Roundabout and Eastgate (using event stop Victoria E) then via Regent Street, Skinner Lane and North Street to normal route.

Missed stops: Crown Point F, Southbank D, Corn Exchange B, Victoria J, 45010300 Lovell Park.

Catch from: Victoria E (Event Stop).

12, 13, 13A Towards Middleton

A normal route to Vicar Lane then via Eastgate, St Peters Street, Duke Street, Black Bull Street and Hunslet Road to resume a normal route.

Missed stops: Corn Exchange F, Southbank B.

Catch from: Victoria O, Crown Point D.

14 Towards Leeds

A normal route to Kirkstall Road then via Wellington Street and King Street terminating at bus stop Wellington J.

Missed stops: Civic N M, City Square F

14 Towards Pudsey

Starting from King Street (Wellington J), then via Park Place and Queen Street to resume a normal route at Wellington Street.

Missed stops: City Square F, Wellington Q & C.

Catch from: Wellington J.

15 Towards Leeds

A normal route to Wellington Street, terminating at King Street (Wellington J)

Missed stops: Civic M.

15 Towards Old Farnley

Starting from King Street (Wellington J), then via Park Place and Queen Street to resume a normal route at Wellington Street.

Missed stops: City Square F.

Catch from: Wellington J.

19 19A Towards Garforth

A normal route to Westgate then via Oxford Place, Great George Street, Calverley Street, Portland Way, Woodhouse Lane, Merrion Street and North Street to Vicar Lane then via Eastgate (using stop Victoria B), Eastgate Roundabout, St Peters Street, Duke Street and Marsh Lane to resume a normal route at York Road (A64).

Missed stops: Civic N & M, City Square I, Corn Exchange H, Cultural A, D.

Catch from: Civic N, Victoria B.

19 19A Towards Ireland Wood/Tinshill

A normal route to York Street then via St Peters Street, Eastgate Roundabout and Eastgate (using event stop Victoria E) then via Regent Street, Sheepscar Street South, Clay Pit Lane and A58 Inner Ring Road. exiting at Westgate to resume a normal route at Park Lane.

Missed stops: Cultural H, Corn Exchange I, Station B, Civic O.

Catch from: Cultural E, Victoria E (event stop) or Park Lane College.

23, 25, 27, 28, X84 Towards Headingley

From Leeds Bus Station via Eastgate Roundabout to Regent Street, Sheepscar Street South and Clay Pit Lane to Leeds Arena resuming a normal route at Woodhouse Lane.

Missed stops: Headrow E, L, Merrion B.

Catch from: Leeds Bus Station.

6, 8, 27, 28, X84 Towards Leeds

A normal route to Woodhouse Lane then via Merrion Street and New Briggate to Vicar Lane, Eastgate and Eastgate Roundabout to Leeds Bus Station

Missed stops: Headrow M, H.

24 Towards Beeston

A normal route to Woodhouse Lane then via Merrion Street and New Briggate to Vicar Lane (using stop Victoria O), then via Eastgate, St Peters Street, Duke Street, Black Bull Street, Hunslet Road and Meadow Lane.

Missed stops: Headrow M, City Square G, Station E, Southbank F.

Catch from: Merrion C, Victoria O.

24 Towards Headingley

A normal route to Victoria Road, then via Great Wilson Street (using Stop Southbank E) Crown Point Road, Duke Street, St Peters Street, Eastgate Roundabout and Eastgate (using event stop Victoria E) then via Skinner Lane, North Street, Sheepscar Street South and Clay Pit Lane to Woodhouse Lane.

Missed stops: Southbank G, City Square E, Headrow L, Merrion B.

Catch from: Southbank E and Victoria E (event stop).

33 34 Towards Leeds

A normal route to Kirkstall Road then via then A58 Inner Ring Road, New York Road and Regent Street to Leeds Bus Station.

Missed stops: Wellington F, H, J, Civic L, Headrow I, Victoria A.

33 34 Towards Otley

From Leeds Bus Station via St Peters Street, Duke Street, Marsh Lane and A58 Inner Ring Road, exiting at Kirkstall Road to resume a normal route.

Missed stops Headrow B, City Square F, Wellington Q, D.

Catch from: Leeds Bus Station.

36 Towards Leeds

A normal route to Leeds terminating at Leeds Bus Station.

36 Towards Harrogate

Starting from Leeds Bus Station then via Regent Street, Skinner Lane and North Street to resume a normal route.

Missed stops: Victoria K.

Catch from: Leeds Bus Station.

38 39 Towards Leeds

A normal route to Wade Lane then via Merrion Street, New York Road, Regent Street and Eastgate terminating at event stop Victoria F.

Missed stops: Victoria M, D

38 39 Towards Moor Allerton

Starting from events stop Victoria E then via Regent Street, Skinner Lane, North Street, Meanwood Road, Oatland Road and Servia Hill to resume a normal route.

No stops served between Leeds City Centre & Servia Hill (45011133 - Servia Gardens)

Missed stops: Victoria D, Headrow F & K, Merrion D, 45011151 - Grafton Street, 45011154 - Lovell Park Hill, 45011134 - Carlton Hill

Catch from: Victoria E & 45011133 - Servia Gardens.

40 Towards Leeds

Remaining on York Road (A64) and exiting at the Regent Street junction to Terminate at Eastgate Event Stop Victoria F (outside Leeds City College).

Missed stops: 45011988 Woodpecker Junction, Cultural E, G, Corn Exchange J, Trinity O.

Service terminates at event stop Victoria F.

40 Towards Seacroft

Starting from Eastgate event stop Victoria F then via Eastgate Roundabout, St Peters Street, Duke Street and Marsh Lane to resume a normal route at York Road.

Missed Stops: Trinity O, Corn Exchange H, Cultural A, D.

Catch from: Victoria F (event stop).

42 Towards Oakwood

A normal route to King Street then via East Parade, Calverley Street, Portland Way, Woodhouse Lane, Merrion Street and Briggate to Vicar Lane and Eastgate to resume a normal route.

Missed stops: Civic K, Headrow G.

Catch from: Wellington J & Victoria C.

42 Towards Old Farnley

A normal route to Vicar Lane then via Eastgate, Eastgate Roundabout, Eastgate (using event stop Victoria E) Regent St, Sheepscar Street South, Clay Pit Lane and A58 Inner Ring Road to resume a normal route at Armley Gyratory.

Missed stops: Headrow D, A, Wellington D, C, Q, 45010979 Wellington Bridge,

Catch from: Victoria E (event stop).

49, 50, 50A Towards Harehills

A normal route to Westgate then via Oxford Place, Great George Street, Calverley Street, Portland Way, Woodhouse Lane, Merrion Street and New Briggate to Vicar Lane, Eastgate (using stop Victoria B), Eastgate Roundabout, St Peters Street, Duke Street and Marsh Lane to resume a normal route at Burmantofts Street.

Missed stops: Headrow J & G, Cultural C & D.

Catch from: Civic N, Victoria B.

49, 50, 50A Towards Burley Road

A normal route to York Street then via St Peters Street, Eastgate Roundabout and Eastgate (using event stop Victoria E) then via Regent Street, Sheepscar Street South, Clay Pit Lane and A58 Inner Ring Road. exiting at Westgate to resume a normal route at Park Lane.

Missed stops: Victoria G, Headrow C, Civic P & O.

Catch from: Cultural E, Victoria E (event stop) or Park Lane college.

51, 52 Towards Leeds

A normal route to Great Wilson Street (Asda House) then via Great Wilson Street to Crown Point Road, Duke Street, St Peters Street and Eastgate Roundabout terminating at Eastgate event stop Victoria E.

Missed stops: Southbank C, Corn Exchange A & Victoria D

51, 52 Towards Morley

Starting from Eastgate event stop Victoria F then via Eastgate Roundabout, St Peters Street, Duke Street, Crown Point Road, Black Bull Street, Hunslet Lane and Great Wilson Street to resume normal route at Meadow Lane

Missed stops: Victoria D, Corn Exchange D, Southbank A.

Catch from: Victoria F (event stop).

55C Towards Leeds

A normal route to King Street, terminating at King Street (Wellington J)

Missed stops: Civic L, City Square G.

Service terminates at Wellington J.

55C Towards Holbeck

Starting from King Street (Wellington J), then via Park Place, Queen Street and Northern Street to resume a normal route at Whitehall Road

Missed stops: City Square G, Wellington M.

Catch from: Wellington J.

56 Towards Moor Grange

A normal route to York Street then via St Peters Street, Eastgate Roundabout and Eastgate (using event stop Victoria E) then via Regent Street, Sheepscar Street South and Clay Pit Lane, to Leeds Arena resuming a normal route at Woodhouse Lane.

Missed stops: Victoria H, Headrow K, Merrion B,

Catch from: Victoria E (event stop).

56 Towards Whinmoor

A normal route to Woodhouse Lane then via Merrion Street, New Briggate to Vicar Lane, Eastgate (using stop Victoria B), Eastgate Roundabout, St Peters Street, Duke Street and Marsh Lane to resume normal route at York Road.

Missed stops: Headrow N, Victoria P, Cultural B, D.

Catch from: Victoria B.

60 Towards Leeds

A normal route to Kirkstall Road then via then A58 Inner Ring Road, New York Road and Regent Street to Leeds Bus Station.

Missed Wellington F, H, J, Civic L, Headrow I, Victoria C.

60 Towards Keighley

From Leeds Bus Station via St Peters Street, Duke Street, Marsh Lane and A58 Inner Ring Road, exiting at Kirkstall Road to resume a normal route.

Missed stops: Headrow B, City Square F, Wellington Q, E.

Catch from: Leeds Bus Station.

72 X6 Towards Leeds

A normal route to Armley Gyratory, then via the A58 Inner Ring Road exiting at New York Road then via Eastgate Roundabout and St Peters Street, to Leeds City Bus Station.

Missed stops: Wellington Bridge Civic N, L, Headrow R, Victoria A.

72 X6 Towards Bradford

From Leeds Bus Station via St Peters Street, Duke Street and Marsh Lane to Inner Ring Road to the resume a normal route at Armley Gyratory.

Missed stops: Headrow D, Civic Q, O. Wellington Bridge.

Catch from: Leeds Bus Station.

74 & 75 – Circular services

75 Towards Leeds

A normal route to Crown Point Road then via Kirkgate, High Court, The Calls and Swinegate to terminate at Swinegate stop Trinity S (Bibi's Restaurant).

Missed stops: Cultural G, Corn Exchange I.

Service terminates at (Bibi's Restaurant) Swinegate Stop Trinity S.

74 Towards Middleton

Starting from Swinegate stop Trinity S then via Bishopgate Street and Neville Street to resume a normal route.

Missed stops: Cultural G, Corn Exchange I

Catch from: Trinity S, Station E & Southbank E

74 Towards Leeds

A normal route to King Street, terminating at King Street (Wellington J)

Missed stops: Civic L, City Square G.

Service terminates at Wellington J.

75 Towards Holbeck

Starting from King Street (Wellington J), then via Park Place, Queen Street and Northern Street to resume a normal route at Whitehall Road

Missed stops: City Square G, Wellington M.

Catch from: Wellington J.

163 Towards Leeds

A normal route to York Street then via Duke Street, Kirkgate and Cross York Street to terminate on York Street Cultural C.

163 Towards Castleford

Starting from York Street Cultural C to resume a normal route.

Missed stops: Station A, Civic M, City Square I, Corn exchange H, Cultural A

Catch from: Cultural C & D

168 Towards Leeds

A normal route to Crown Point Road then Kirkgate and Cross York Street to terminate on York Street Cultural C.

168 Towards Castleford

Starting from York Street Cultural C to resume a normal route.

Missed stops: Corn Exchange D

Catch from: Cultural C

200, 201, 202, 203 Towards Leeds

A normal route to Victoria Road then via Great Wilson Street, Crown Point Road, Duke Street and St Peters Street to Leeds Bus Station

Missed Stops: Southbank G, Station D, Trinity R, Victoria I.

200, 201, 202, 203 Towards White Rose Centre.

Starting from Leeds Bus Station via St Peters Street, Duke Street, Crown Point Road, Black Bull Street, Hunslet Lane, Great Wilson Street and Meadow Lane to resume a normal route.

Missed stops: Victoria Q, Trinity N, Station F.

Catch from: Leeds Bus Station.

229, 254, 255 Towards Leeds

A Normal route to Big Yellow Roundabout then via Holbeck Lane, Nineveh Road, Meadow Lane, Great Wilson Street, Crown Point Road, Duke Street and St Peters Street to Leeds Bus Station.

Missed Stops: 45013217 Spence Lane, 45013215 Springwell Street, 45013214 Globe Road, Wellington P & O, City Square B, Station D, Trinity R, Victoria I.

229, 254, 255 Towards Big Yellow Roundabout

Starting from the Bus Station then via St Peters Street. Duke Street, Crown Point Road, Black Bull Street, Hunslet Lane, Great Wilson Street, Meadow Lane, Nineveh Road and Holbeck Lane to resume a normal route at the Big Yellow Roundabout.

Missed stops: Victoria Q, Trinity N, City Square C, Wellington M, N, 45013264 Globe Road, 45013216 Springwell Street, 45013218 Spence Lane.

Catch from: Leeds Bus Station.

508 Towards Leeds

A normal route to Canal Road then via Inner Ring Road exiting at New York Road then via Eastgate Roundabout to Leeds Bus Station.

508 Towards Halifax:

Starting from Leeds Bus Station via St Peters Street, Duke Street, Marsh Lane and Inner Ring Road to Armley Gyratory and resuming a normal route.

Missed Stops: Headrow B, City Square F & Wellington Q & E.

Catch from: Bus Station

A1 Towards Leeds

A normal route to Kirkstall Road then via Inner Ring Road exiting at New York Road then via Eastgate Roundabout to Leeds Bus Station.

Missed Stops: wellington F, H & J, Station C & Trinity R

A1 towards Airport.

Starting from Leeds Bus Station via St Peters Street, Duke Street, Marsh Lane and Inner Ring Road to resume a normal route at Kirkstall Road.

Missed stops: Trinity N, Station B, Wellington Q & D

Catch from: Leeds Bus Station

X99 Towards Leeds

A normal route to Vicar Lane to terminate at Eastgate.

Missed stops: Headrow A.

X99 Towards Wetherby

Starting from Eastgate stop Victoria A resuming a normal route.

Missed stops: Station A.

Catch from: Victoria A.